

Official Zoning Map Colchester, Vermont
















Last amended April 19, 2017



Disclaimer:
The accuracy of information presented is determined by its sources; errors and omissions may exist. The Town of Colchester is not responsible for these. Questions of on the ground location can only be resolved by site inspections, and/or surveys by a registered surveyor. Hence this map is not sufficient for delineation of features on the ground. This map identifies the presence of features, and may indicate relationships between features, but is not responsible for surveyed information or engineering studies.

Sources: All date in NAD83, Vermont State Plane coordinate system. 2017 Colchester Zoning Layer, 2016 Colchester Parcel Map. Production by the Town of Colchester Department of Planning & Zoning, P.O. Box

Legend

-  Parcels2016
-  AGR
-  AMU
-  BD
-  COM
-  FP
-  GD1
-  GD2
-  GD3
-  GD4
-  IND
-  LS1
-  LS2
-  MHP
-  R1
-  R2
-  R3
-  R5
-  R10

